



DETOUR FOR MOT PHASE 119

- 1


48"x48"
W20-1


- 2


36"x36"
W20-2


- 3

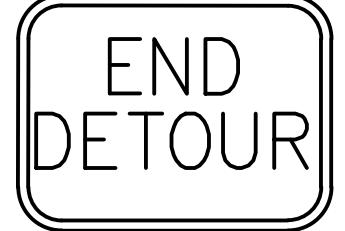
36"x36"
R3-1

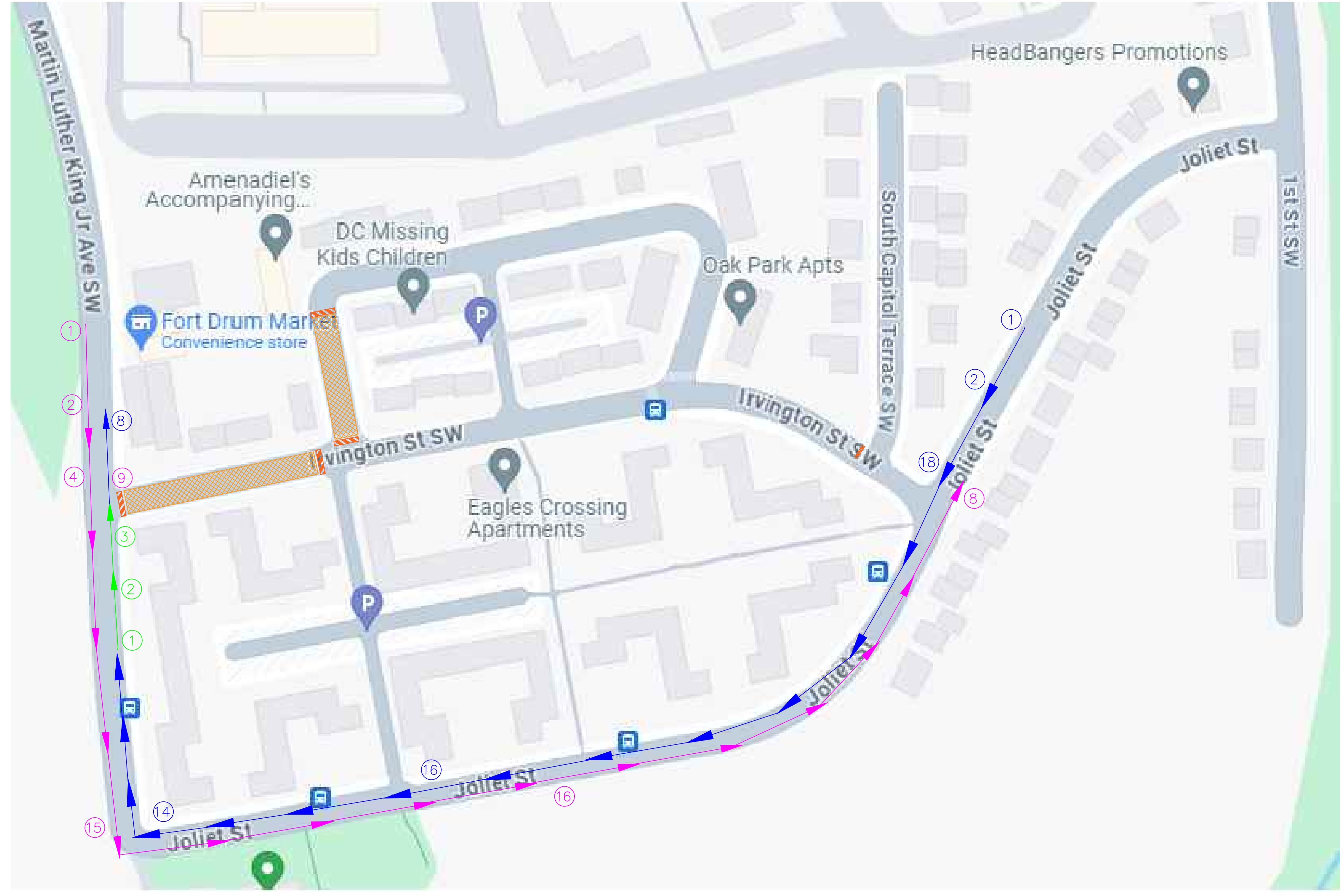

- 4

36"x36"
R3-2


- 8

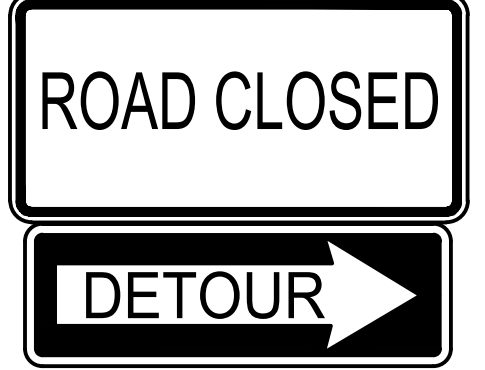
24"x18"
M4-8a






- 9

60"x30"
R11-4

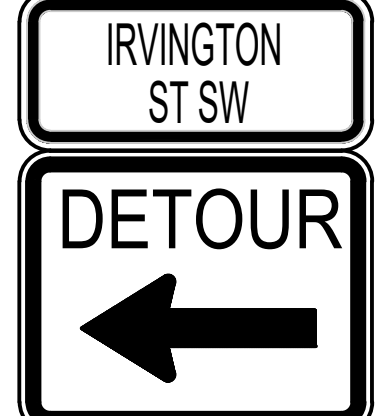

- 14

30"x15"
M4-1




30"x24"
M4-9R
- 15

30"x15"
M4-1




30"x24"
M4-9L
- 16

30"x15"
M4-1



30"x24"
M4-9
- 18

30"x24"





CAPITOL PAVING OF D.C. Inc.,
 CHANNING STREET, N.E.
 WASHINGTON, D.C. 20018

NO	DESCRIPTION	NAME	DATE

D.C. DEPARTMENT OF TRANSPORTATION
 INFRASTRUCTURE PROJECT MANAGEMENT DIVISION

POTOMAC ELECTRIC POWER CO.

DISTRICT OF COLUMBIA POWER LINE UNDERGROUNDING
 (DC PLUG)

PEPCO WO-15635306 PEPCO PROJECT ID: PC17DS146	MT-119
ALONG MARTIN LUTHER KING AVE SW FROM CHESAPEAKE ST. SW TO JOLIET ST. SW, CHESAPEAKE ST. SW FROM OVERLOOK AVE. SW TO SOUTH CAPITOL ST. SW, AND JOLIET ST. SW FROM MLK JR. AVE. SW TO SOUTH CAPITOL ST. SW	PROJECT ENG. <u>BB</u> DESIGNED BY <u>AH</u> CHECKED BY <u>JW</u> DRAWN BY <u>MW/SZ/SJ/AG/TR</u> PROJECT MGR. <u>BA</u> DIVISION CHIEF
MAINTENANCE OF TRAFFIC PLAN - PHASE 70	DATE <u>12/21/2023</u> FILE _____ SHEET <u>149</u> OF <u>242</u>